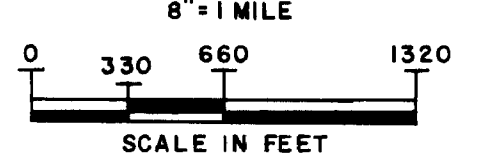


- LEGEND**
- PAVED ROAD
 - GRAVEL ROAD
 - STATE HIGHWAY
 - COUNTY ROAD
 - CULVERT
 - VILLAGE LIMITS
 - COUNTY LINE
 - SECTION LINE
 - SECTION NUMBER
 - BENCHMARK
 - STREAM
 - INTERMITTENT STREAM
 - MARSH
 - OPEN WATER
 - EMERGENT VEGETATION
 - FLOATING-LEAF VEGETATION
 - SUBMERGED VEGETATION
 - RANGE NUMBER

B.M. - TOP OF 15" C.M.C. ON SHORE IN PRIVATE YARD ON SOUTHWEST SHORE, ONE THIRD OF WAY FROM SOUTHEAST END OF LAKE W.S.E. = 9.5" BELOW B.M.

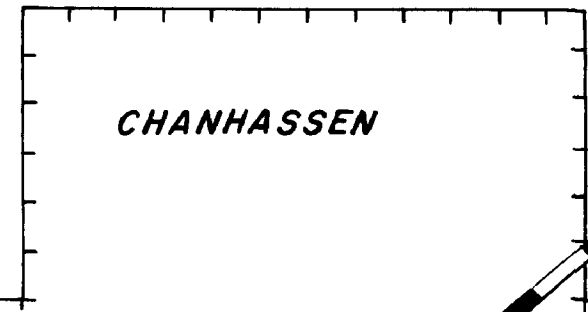

PLANIMETERED AREA 246 ACRES
 LITTORAL AREA 182 ACRES (74%)
 MEDIAN DEPTH 10.5 FEET
 LENGTH OF SHORELINE 4.6 MILES

LAKE OUTLINE DRAWN FROM 1977 BLUELINE AERIAL PHOTOS, SHEET NOS. 106-1, AND 106-2



FINANCED WITH AID OF DINGELL-JOHNSON FUNDS

STATE OF MINNESOTA
 Department of Administration
Minnesota's Bookstore
 Part of the Department of Administration
 Print Communications Division
 To order reproduced copies of
 Contour Lake Maps call:
 612/297-3000 or our
 Nationwide toll-free number
 1-800-657-3757



© COPYRIGHT 1993
 STATE OF MINNESOTA
 DEPARTMENT OF NATURAL RESOURCES
 DIVISION OF FISH AND WILDLIFE

REPRODUCTION OF THIS MAP REQUIRES
 PROPER CREDITS TO: DIVISION OF FISH
 AND WILDLIFE, MINNESOTA DEPARTMENT
 OF NATURAL RESOURCES

STATE OF MINNESOTA DEPARTMENT OF NATURAL RESOURCES		
DIVISION OF FISH AND WILDLIFE ECOLOGICAL SERVICES SECTION		
LOTUS (LONG) LAKE (10-6) CARVER COUNTY		
T.116N.	R.23W.	S.1,12
FIELDWORK RSS, MTD DATE 9-25-80	DRAWN BY <i>Steve Moore</i> DATE 1-6-82	PROJ. IDENT. NO. FW-I-R 25,26